
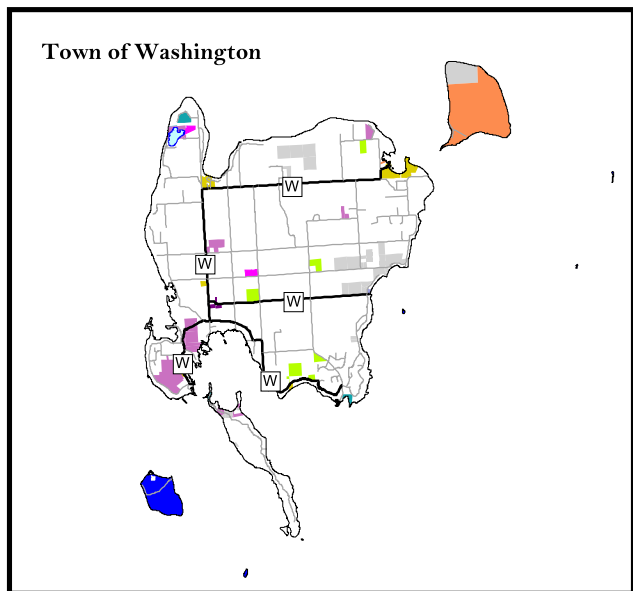




Door County Planning Dept.
421 Nebraska Street
Sturgeon Bay, WI 54235
(920) 746-2323
map.co.door.wi.us/planning

Door County Comprehensive and Farmland Preservation Plan 2035

Map 6.8: Preserved Lands



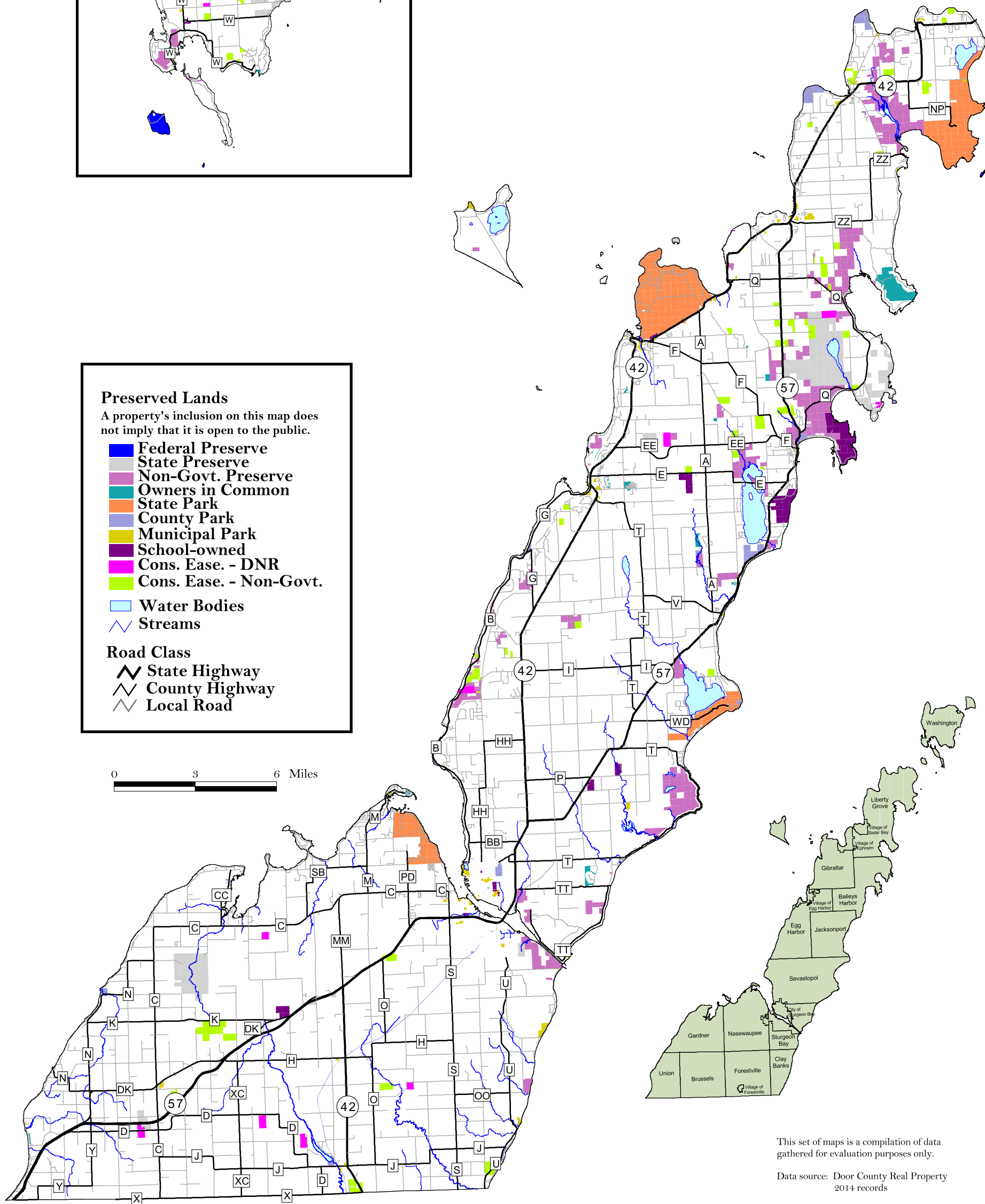
See Town of Washington Inset

Preserved Lands
A property's inclusion on this map does not imply that it is open to the public.

- Federal Preserve
- State Preserve
- Non-Govt. Preserve
- Owners in Common
- State Park
- County Park
- Municipal Park
- School-owned
- Cons. Ease. - DNR
- Cons. Ease. - Non-Govt.
- ▭ Water Bodies
- ~ Streams

Road Class

- ▬ State Highway
- ▬ County Highway
- ▬ Local Road



This set of maps is a compilation of data gathered for evaluation purposes only.

Data source: Door County Real Property 2014 records

Adopted by the Door County Board of Supervisors,
December 16, 2014
Effective upon distribution per Wisconsin State Statutes,
January 1, 2015